

CERTIFIED RECORD OF LAND CORNER MONUMENTATION

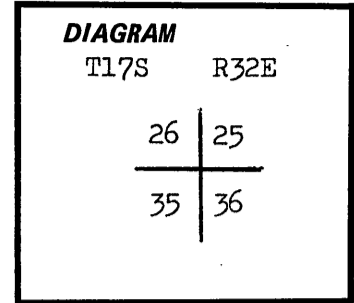
History of original corner establishment:

Original corner established by Henry W. Cooke in April, 1884 under contract number 494 dated January 16, 1884.

Surveyor General's records state:-

80.00 Set a basalt stone 18x18x7 ins. 12 ins. in the ground for cor. to Secs 25, 26, 35 & 36, marked with 1 notch on the S. & E. edges, from which

- a pine 24 ins diam. bears N. 20° E. 9 lks dist. marked T17S R32E. S 25 B.T.
- a pine 40 ins diam bears S. 74° E. 52 lks dist. marked T17S R32E, S. 36 B.T.
- a pine 36 ins. diam bears S. 74° W. 36 lks dist. marked T17S R32E, S. 35 B.T.
- a pine 30 ins. diam bears N. 30° W. 41 lks dist. marked T17S R32E, S. 26 B.T.



Description of corner evidence found:

I found a 24" P. pine in the northwest quadrant with visible scribing, and a 30" P. pine in the northeast quadrant, scribing scarred over. A burnt snag with plainly visible scribing lying at end of a burned pit lying southwest of area about 20 ft, and a down snag lying southeast approximately 50 ft distant.

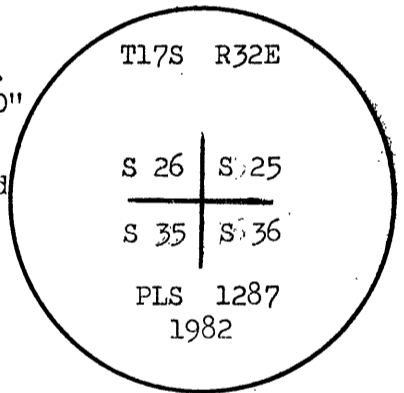
Original corner stone not found. Several stones matching original description found in two rock jacks in fence line east of search area.

Description of monument and accessories established to perpetuate the original location of this corner:

At the location of the original corner I set a standard U.S.F.S. all aluminum monument consisting of a 3" disk mounted on a 2 1/2 x 30" pipe with a flared base. Disk is stamped as shown.

The location of the original corner was determined by the record distance and bearings of the original BT's.

The monument was set on September 21, 1982 and was buried 24 inches with 6 inches protruding above the ground, surrounded by a mound of rock 2 1/2 feet in diameter. Witnessed by Pedro Zabala and Michael Walker.



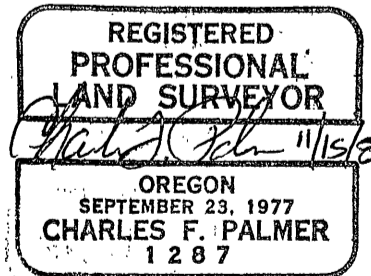
Original BT's:

- A 24" P. pine bears N. 29°30' W., 29.2 feet distant, scribing visible, S. 26
- A 30" P. pine bears N. 39° E., 4.6 ft distant,

New BT's established:

- A 15" Douglas Fir bears S. 55°50' E., 72.6 ft distant, scribed T17S R32E, S 36, BT
- A 14" Douglas Fir bears S. 38°20' W., 56.9 ft distant, scribed T17S R32E, S 35, BT

All BT's are banded with red paint, carry BT and Attention signs and the new BT's have brass disks stamped PLS 1287 nailed at the base of the BT blaze



Office of..... Surveyor..... County of..... Grant.....
 Oregon
 State of....., I hereby certify that the within instrument was filed in this office
 for record on the 23 day of....., 1982
 Robert D. Baggett
 (COUNTY OFFICIAL) (DEPUTY)